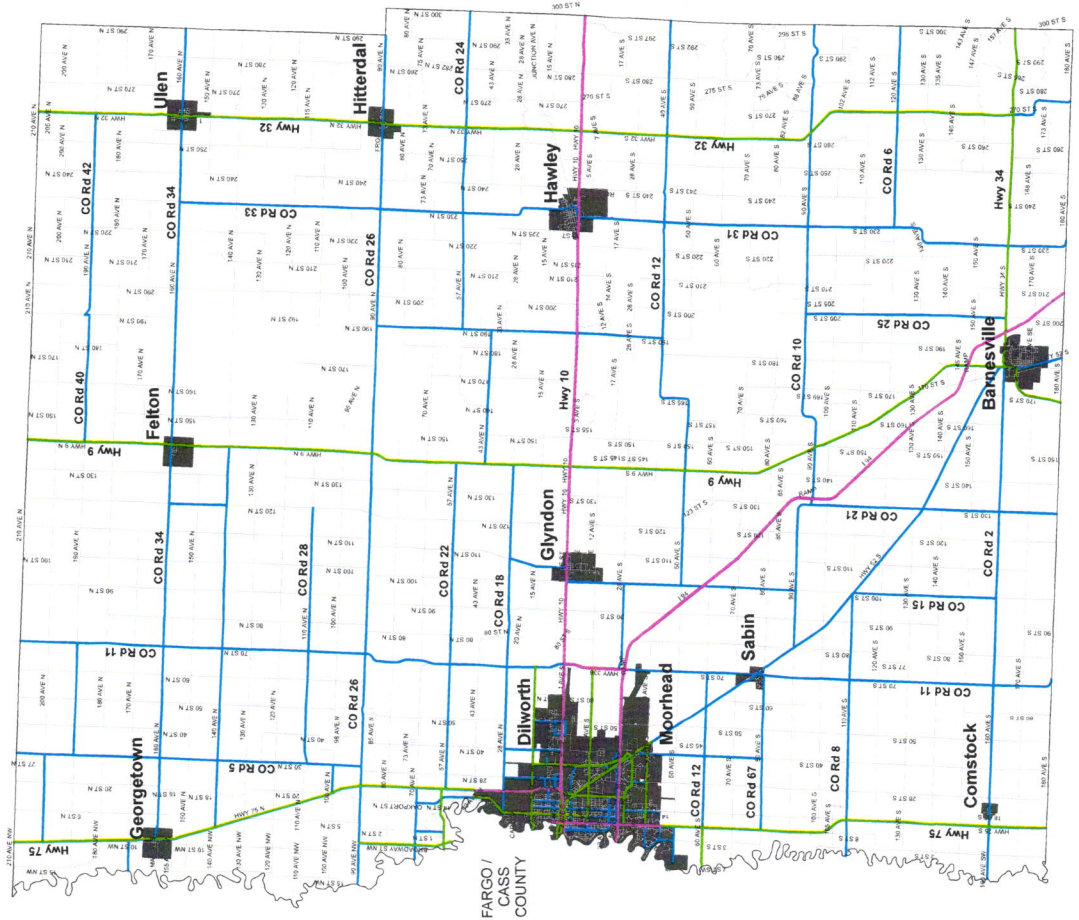
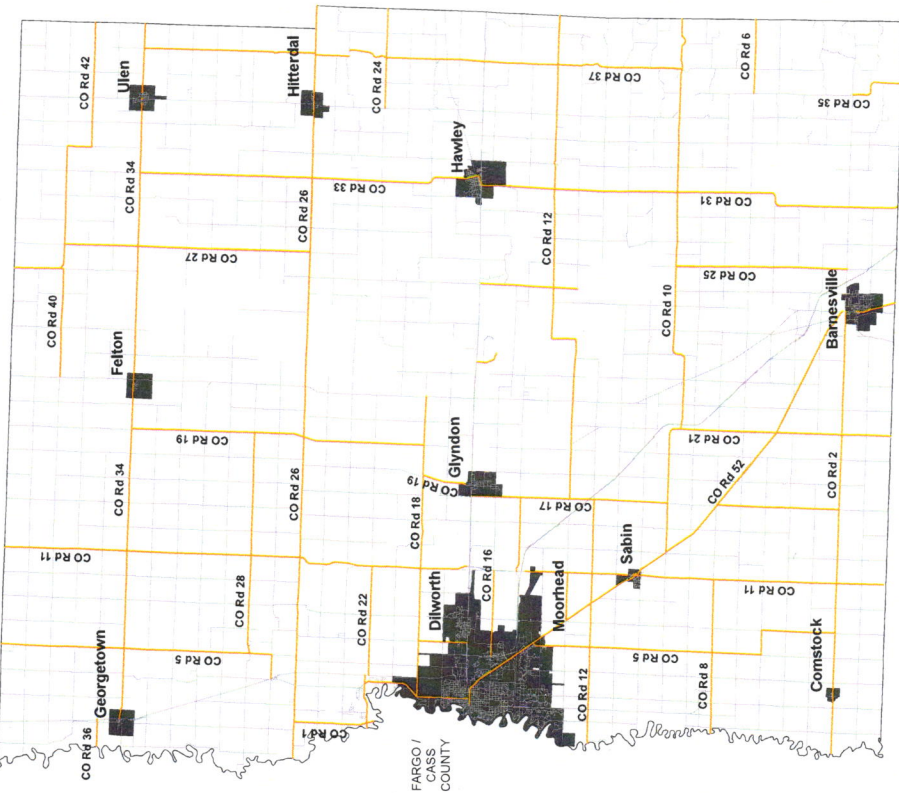


Clay County - Existing Functional Classification Network








Existing Functional Classification



County State Aid Highway Designations
CSAH (2011)



References

-  Major Arterial
-  Minor Arterial
-  Collector
-  Local
-  County State Aid Highway (CSAH)
-  Regionally Significant Transportation Infrastructure (RSTI) per Traffic Operations Incident Management Strategy (March 2012)
-  Clay County; City Boundaries



DECEMBER 2012
Fargo-Moorhead Metropolitan Council of Governments